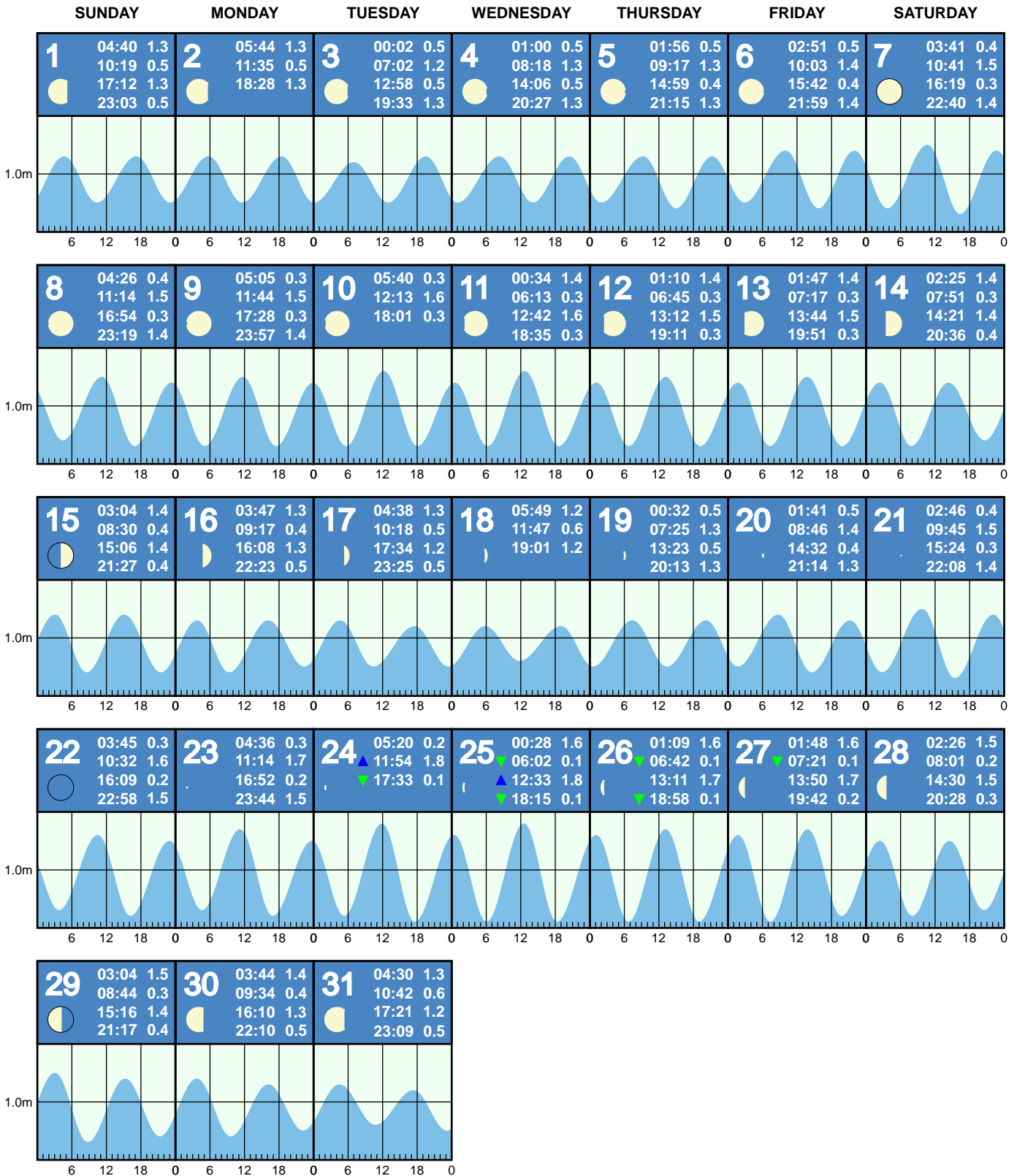


# TIDAL PREDICTIONS FOR ANAKAKATA BAY

(based on Picton)

## JANUARY 2023



Blue and green triangles indicate highest and lowest tides of the month, respectively. Major moon phases are circled in black.

This tide table is plotted from LINZ csv data at <https://www.linz.govt.nz/sites/default/files/docs/hydro/tidal-info/tide-tables/maj-ports/csv/Anakakata Bay 2023.csv>

NOTE: These tide predictions are not official tide tables as specified in Maritime Rules Part 25 Nautical Charts and Publications (pursuant to Section 36 of the Maritime Transport Act 1994).

All times are adjusted for daylight savings time.

(c) Copyright 2023, offloop.net

# TIDAL PREDICTIONS FOR ANAKAKATA BAY

(based on Picton)

## FEBRUARY 2023

SUNDAY

MONDAY

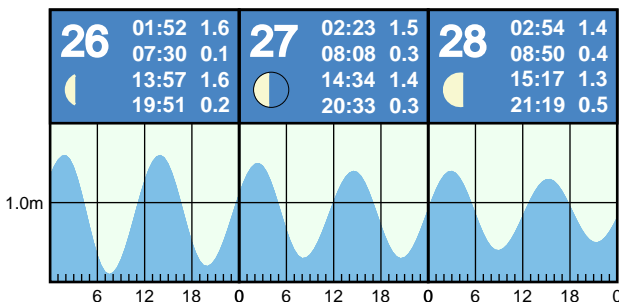
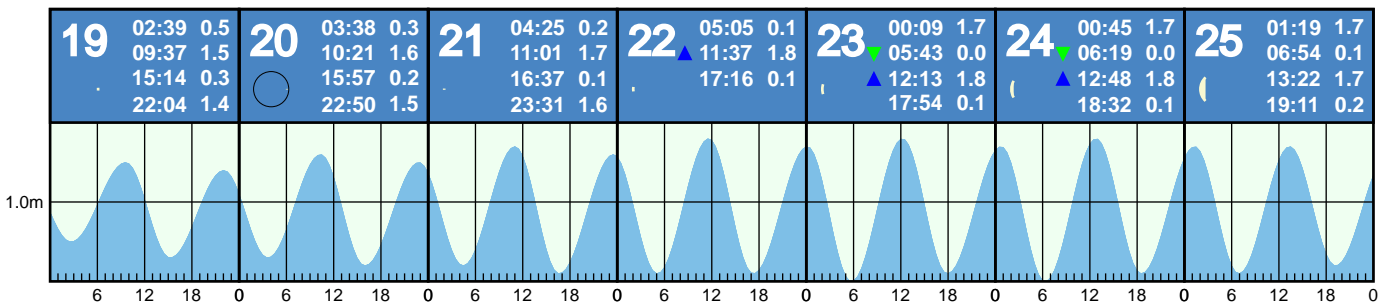
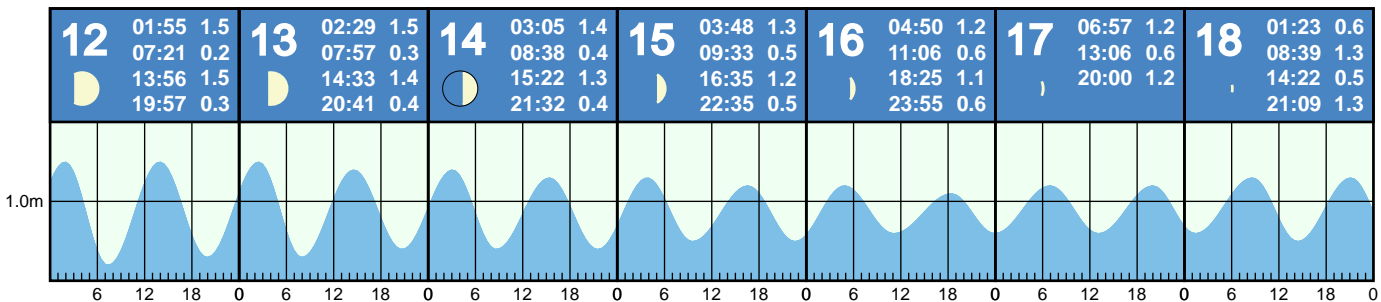
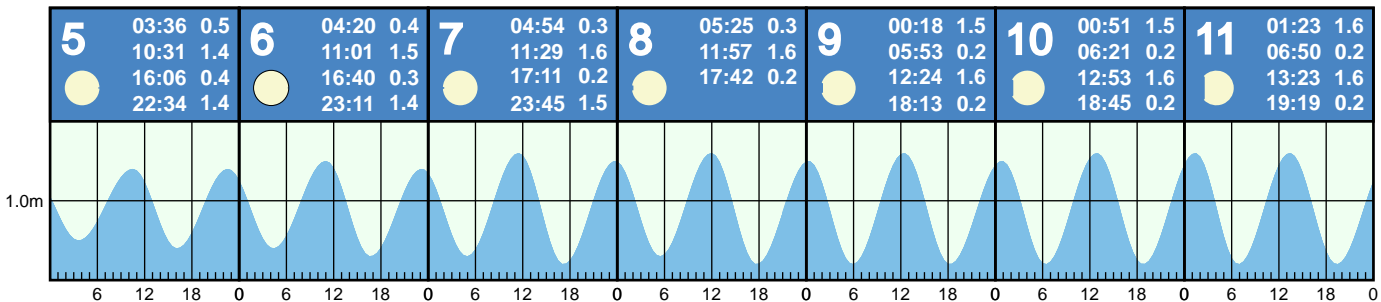
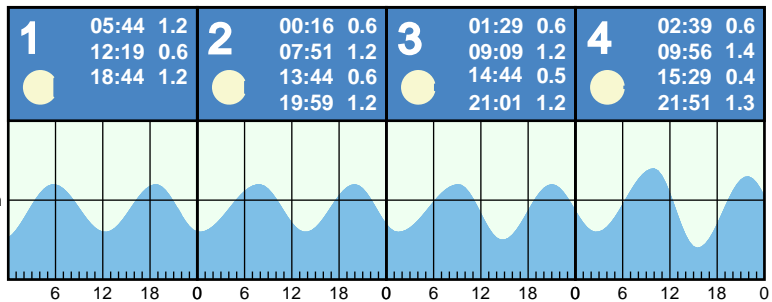
TUESDAY

WEDNESDAY

THURSDAY

FRIDAY

SATURDAY



Blue and green triangles indicate highest and lowest tides of the month, respectively. Major moon phases are circled in black.

This tide table is plotted from LINZ csv data at <https://www.linz.govt.nz/sites/default/files/docs/hydro/tidal-info/tide-tables/maj-ports/csv/Anakakata Bay 2023.csv>

NOTE: These tide predictions are not official tide tables as specified in Maritime Rules Part 25 Nautical Charts and Publications (pursuant to Section 36 of the Maritime Transport Act 1994).

All times are adjusted for daylight savings time.

(c) Copyright 2023, offloop.net

# TIDAL PREDICTIONS FOR ANAKAKATA BAY

(based on Picton)

MARCH 2023

SUNDAY

MONDAY

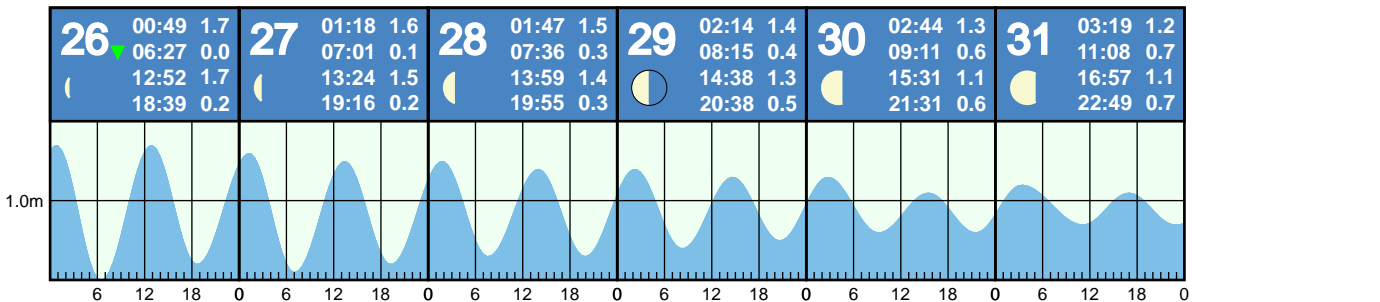
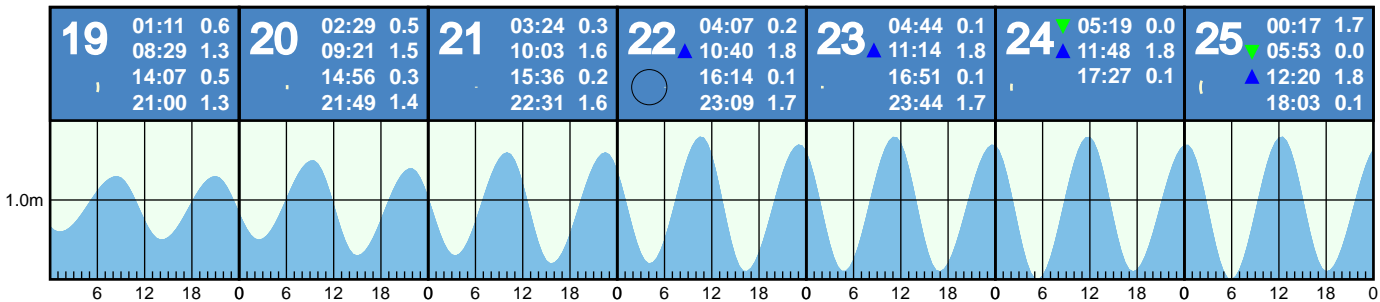
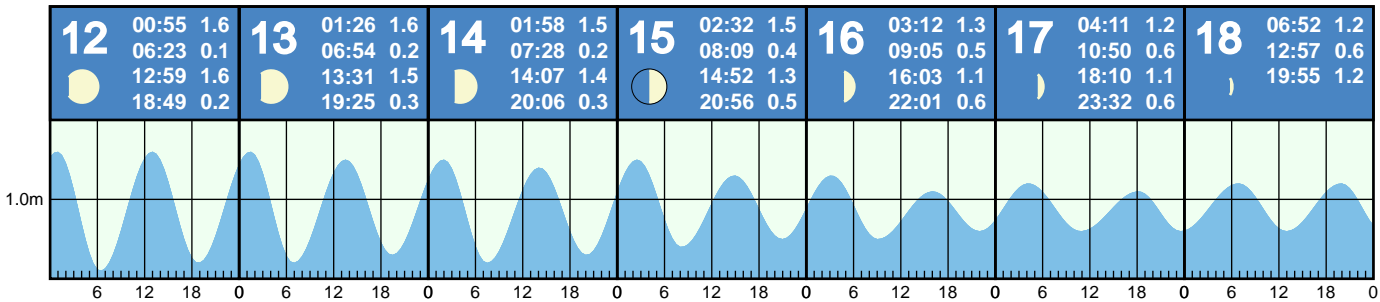
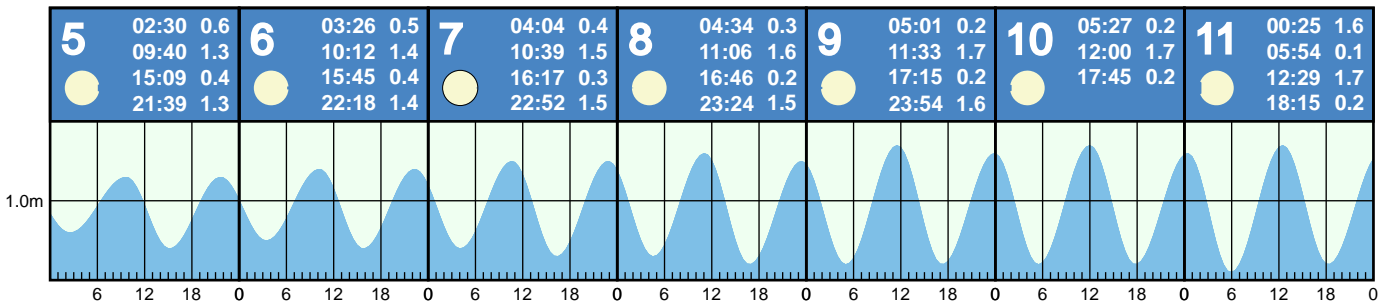
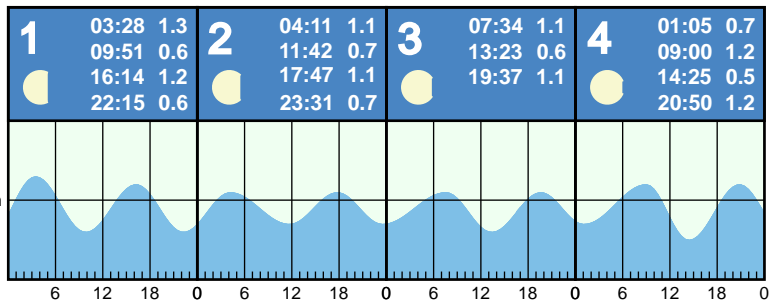
TUESDAY

WEDNESDAY

THURSDAY

FRIDAY

SATURDAY



Blue and green triangles indicate highest and lowest tides of the month, respectively. Major moon phases are circled in black.

This tide table is plotted from LINZ csv data at <https://www.linz.govt.nz/sites/default/files/docs/hydro/tidal-info/tide-tables/maj-ports/csv/Anakakata Bay 2023.csv>

NOTE: These tide predictions are not official tide tables as specified in Maritime Rules Part 25 Nautical Charts and Publications (pursuant to Section 36 of the Maritime Transport Act 1994).

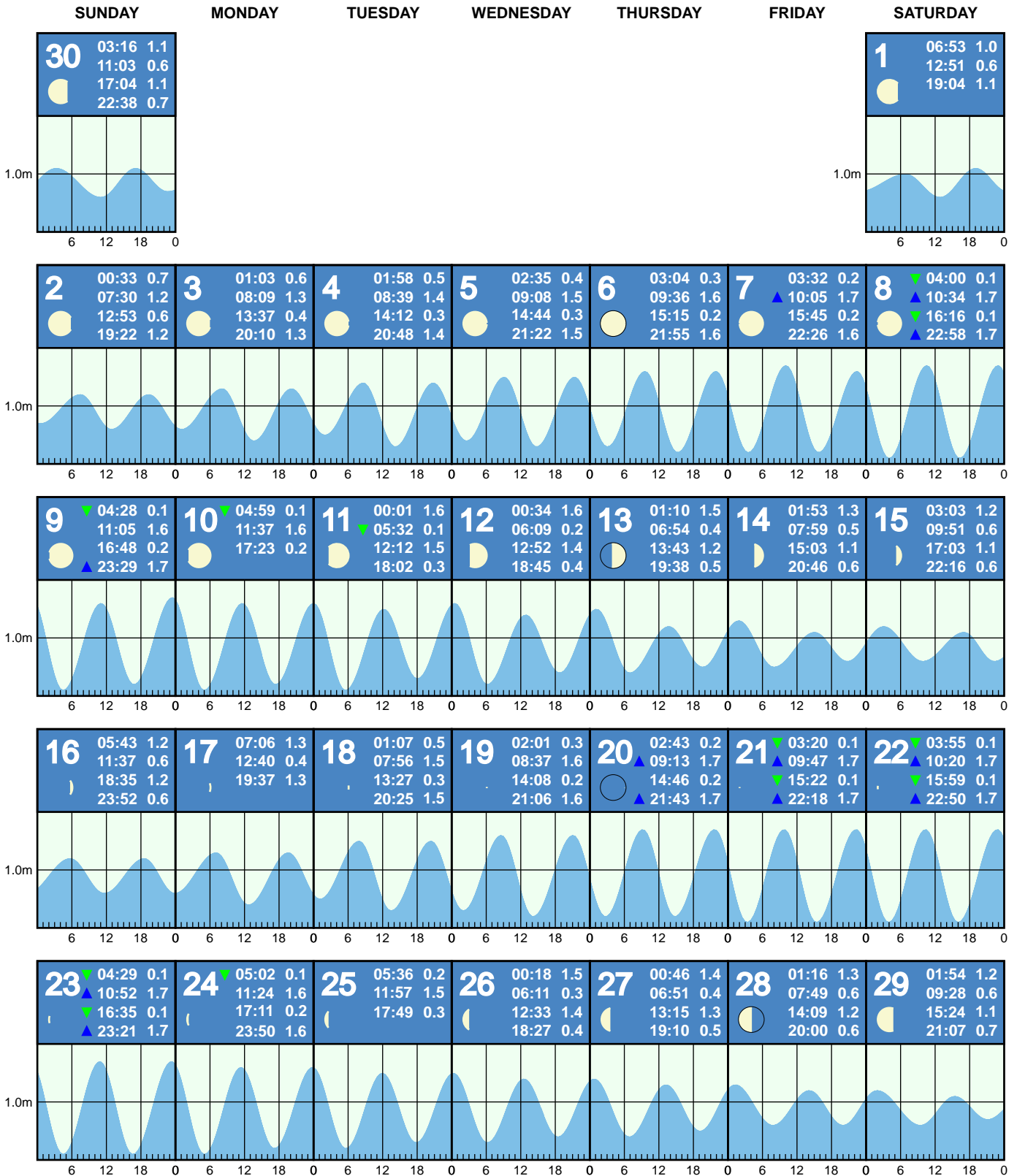
All times are adjusted for daylight savings time.

(c) Copyright 2023, offloop.net

# TIDAL PREDICTIONS FOR ANAKAKATA BAY

(based on Picton)

APRIL 2023



Blue and green triangles indicate highest and lowest tides of the month, respectively. Major moon phases are circled in black.

This tide table is plotted from LINZ csv data at <https://www.linz.govt.nz/sites/default/files/docs/hydro/tidal-info/tide-tables/maj-ports/csv/Anakakata Bay 2023.csv>

NOTE: These tide predictions are not official tide tables as specified in Maritime Rules Part 25 Nautical Charts and Publications (pursuant to Section 36 of the Maritime Transport Act 1994).

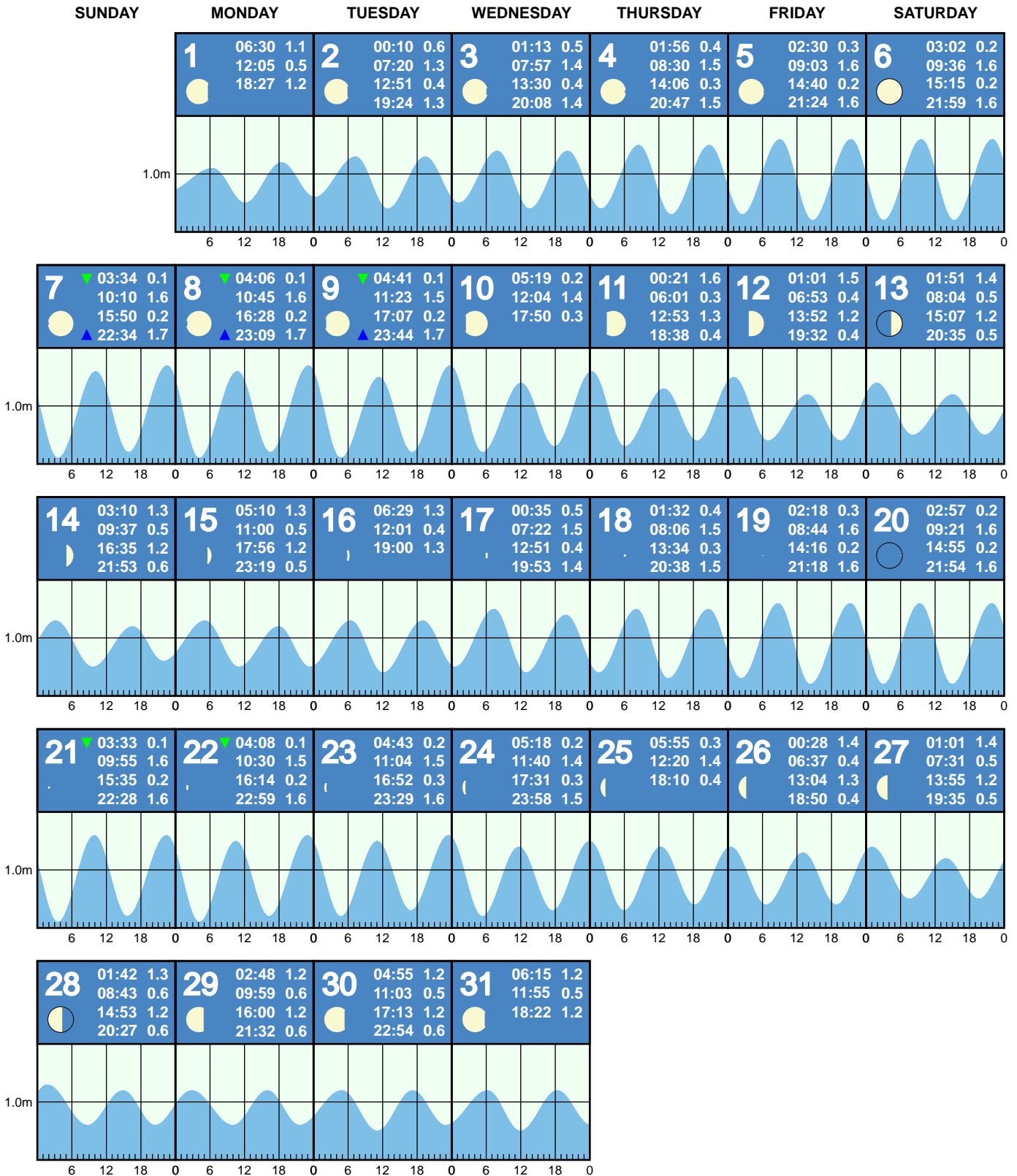
All times are adjusted for daylight savings time.

(c) Copyright 2023, offloop.net

# TIDAL PREDICTIONS FOR ANAKAKATA BAY

(based on Picton)

MAY 2023



Blue and green triangles indicate highest and lowest tides of the month, respectively. Major moon phases are circled in black.

This tide table is plotted from LINZ csv data at <https://www.linz.govt.nz/sites/default/files/docs/hydro/tidal-info/tide-tables/maj-ports/csv/Anakakata Bay 2023.csv>

NOTE: These tide predictions are not official tide tables as specified in Maritime Rules Part 25 Nautical Charts and Publications (pursuant to Section 36 of the Maritime Transport Act 1994).

All times are adjusted for daylight savings time.

(c) Copyright 2023, offloop.net

# TIDAL PREDICTIONS FOR ANAKAKATA BAY

(based on Picton)

JUNE 2023

SUNDAY

MONDAY

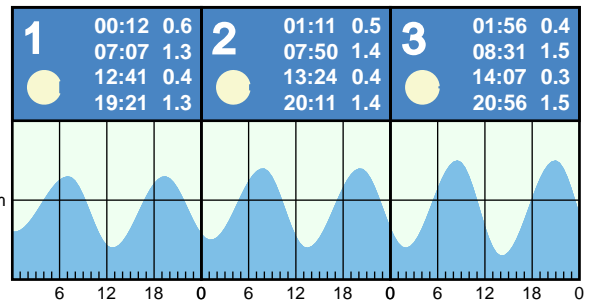
TUESDAY

WEDNESDAY

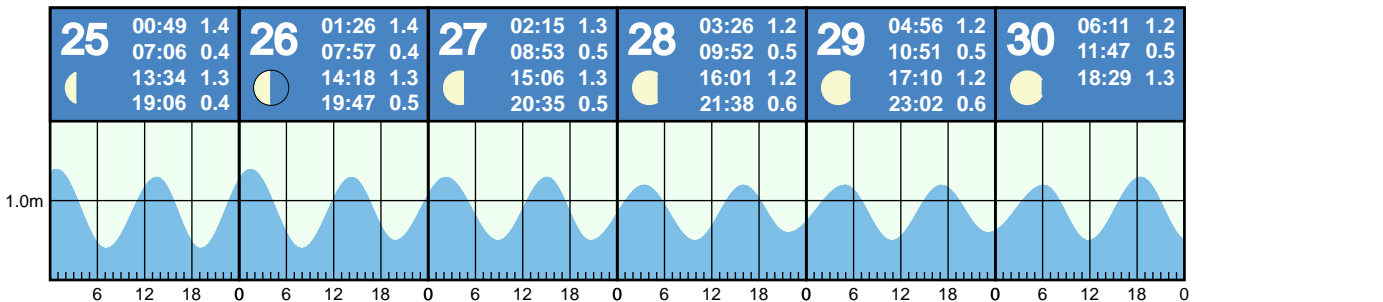
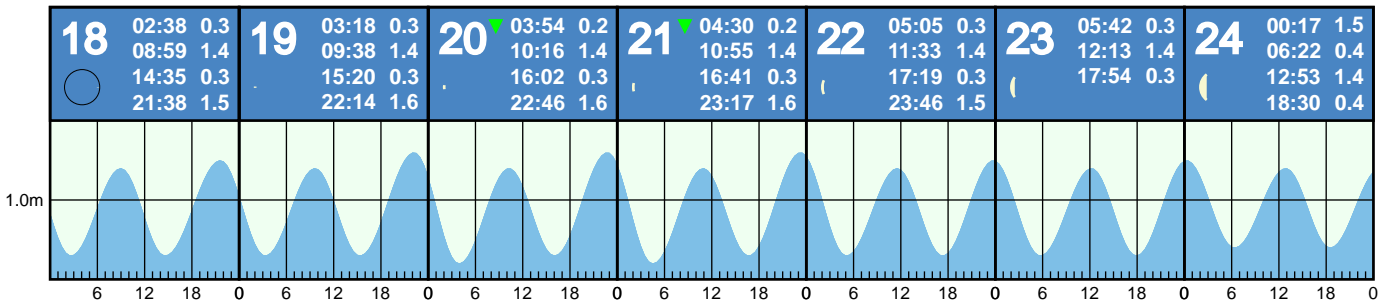
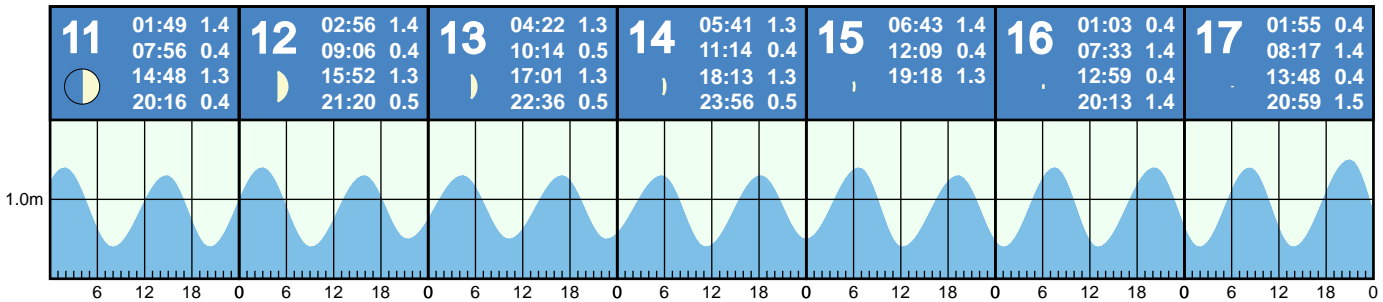
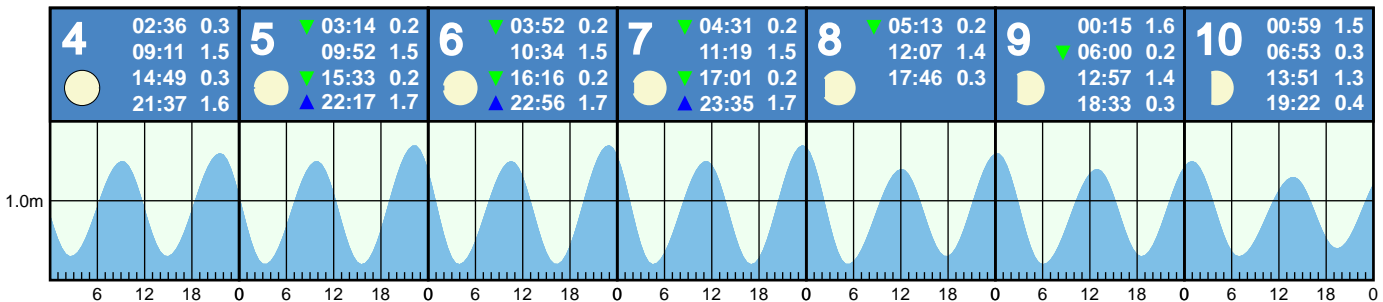
THURSDAY

FRIDAY

SATURDAY



1.0m



Blue and green triangles indicate highest and lowest tides of the month, respectively. Major moon phases are circled in black.

This tide table is plotted from LINZ csv data at <https://www.linz.govt.nz/sites/default/files/docs/hydro/tidal-info/tide-tables/maj-ports/csv/Anakakata Bay 2023.csv>

NOTE: These tide predictions are not official tide tables as specified in Maritime Rules Part 25 Nautical Charts and Publications (pursuant to Section 36 of the Maritime Transport Act 1994).

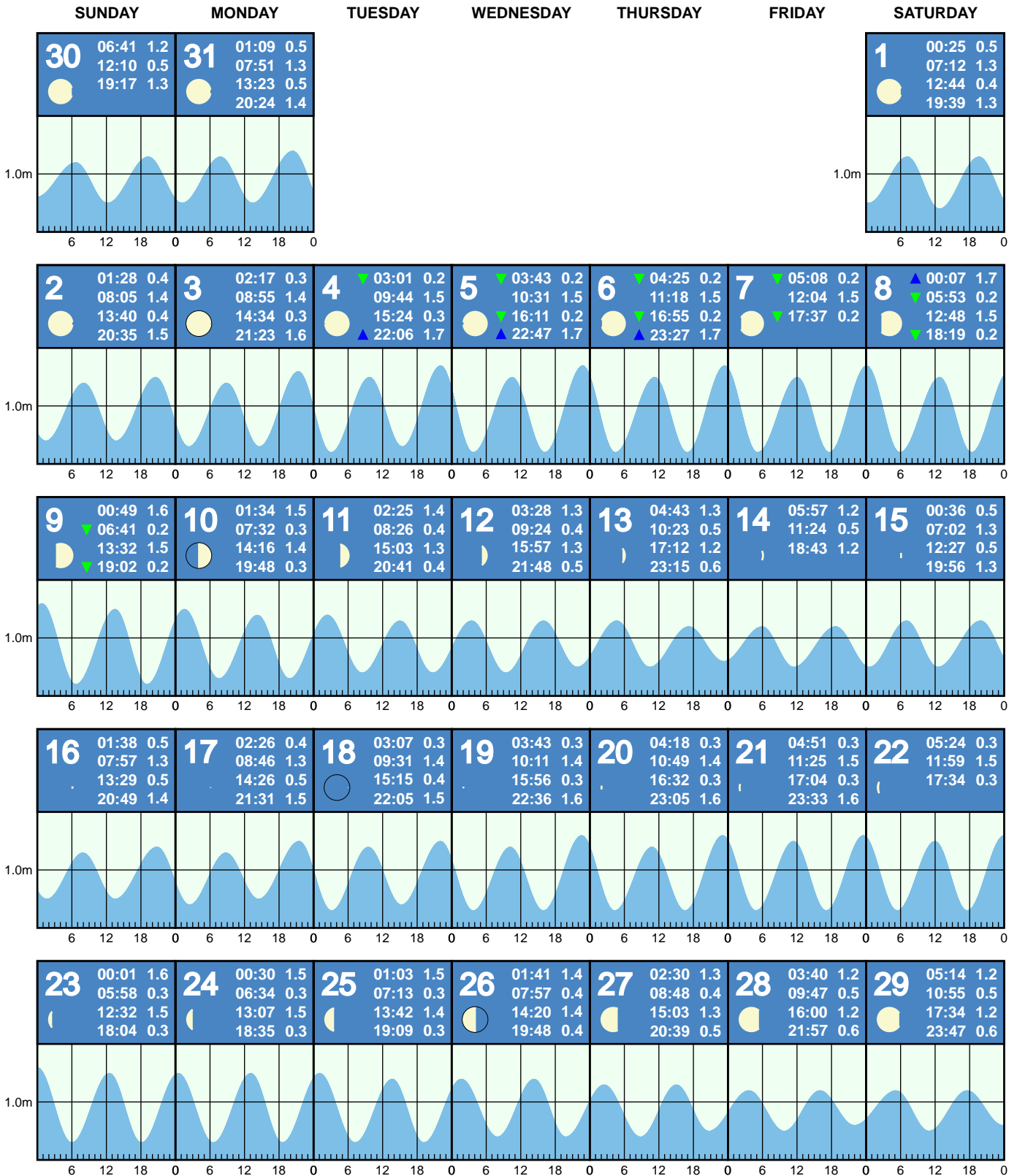
All times are adjusted for daylight savings time.

(c) Copyright 2023, offloop.net

# TIDAL PREDICTIONS FOR ANAKAKATA BAY

(based on Picton)

## JULY 2023



Blue and green triangles indicate highest and lowest tides of the month, respectively. Major moon phases are circled in black.

This tide table is plotted from LINZ csv data at <https://www.linz.govt.nz/sites/default/files/docs/hydro/tidal-info/tide-tables/maj-ports/csv/Anakakata Bay 2023.csv>

NOTE: These tide predictions are not official tide tables as specified in Maritime Rules Part 25 Nautical Charts and Publications (pursuant to Section 36 of the Maritime Transport Act 1994).

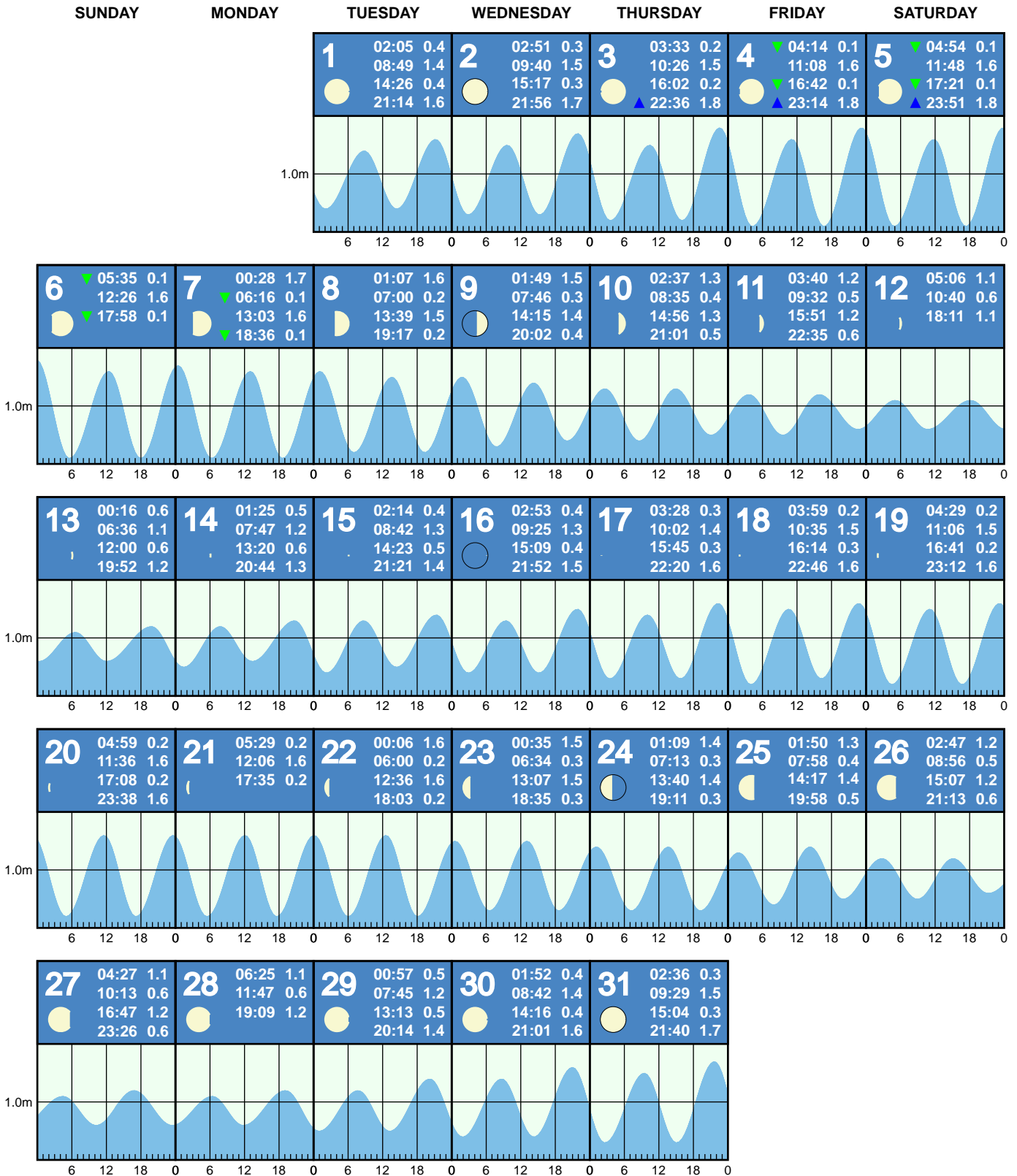
All times are adjusted for daylight savings time.

(c) Copyright 2023, offloop.net

# TIDAL PREDICTIONS FOR ANAKAKATA BAY

(based on Picton)

## AUGUST 2023



Blue and green triangles indicate highest and lowest tides of the month, respectively. Major moon phases are circled in black.

This tide table is plotted from LINZ csv data at <https://www.linz.govt.nz/sites/default/files/docs/hydro/tidal-info/tide-tables/maj-ports/csv/Anakakata Bay 2023.csv>

NOTE: These tide predictions are not official tide tables as specified in Maritime Rules Part 25 Nautical Charts and Publications (pursuant to Section 36 of the Maritime Transport Act 1994).

All times are adjusted for daylight savings time.

(c) Copyright 2023, offloop.net



# TIDAL PREDICTIONS FOR ANAKAKATA BAY

(based on Picton)

## SEPTEMBER 2023

SUNDAY

MONDAY

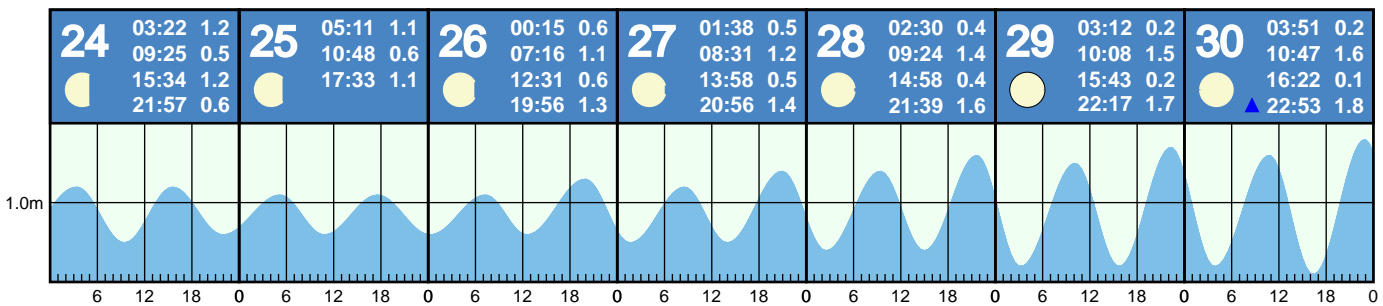
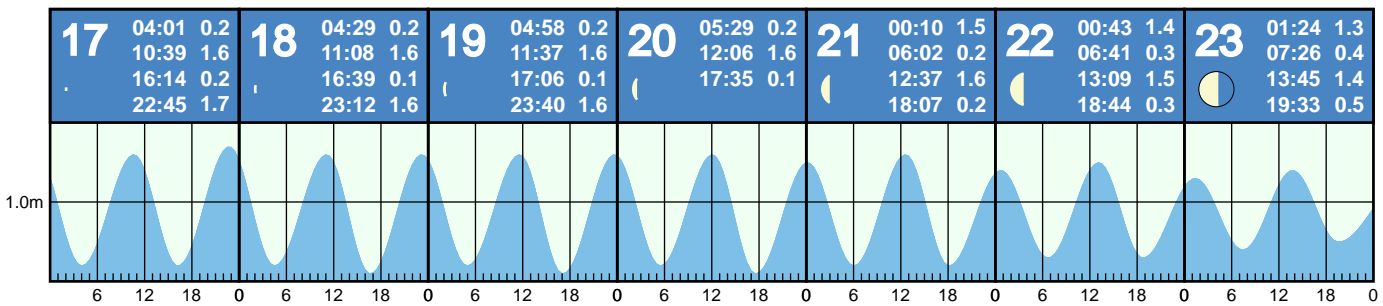
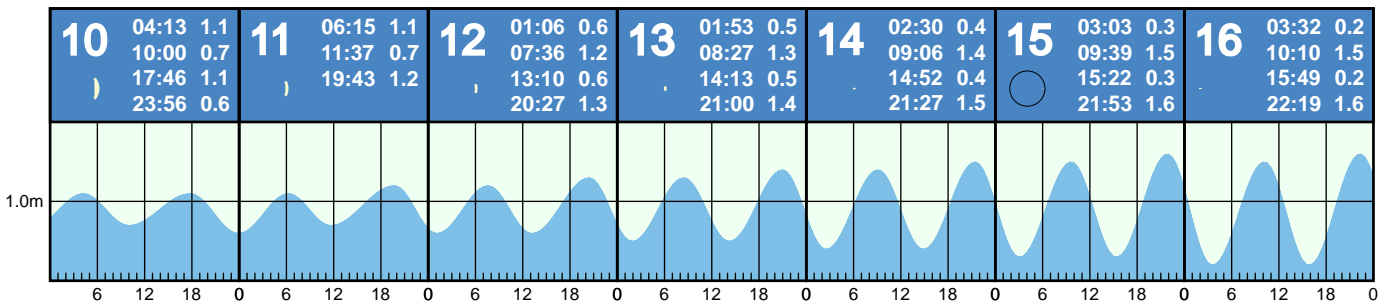
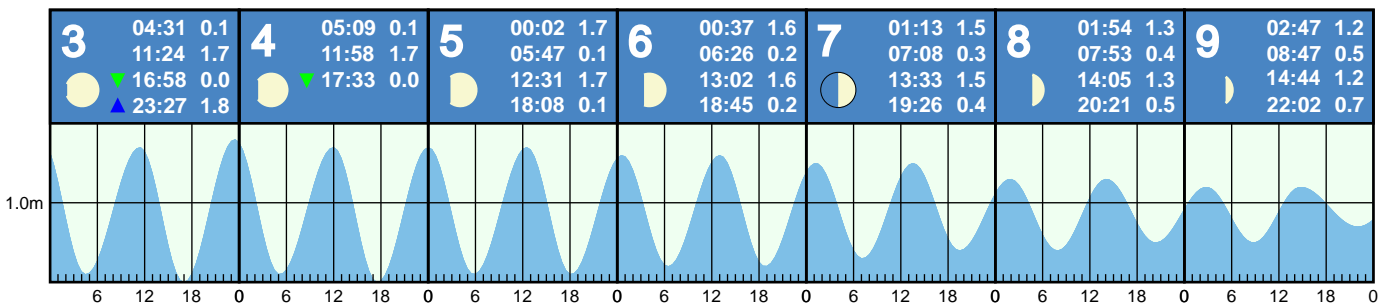
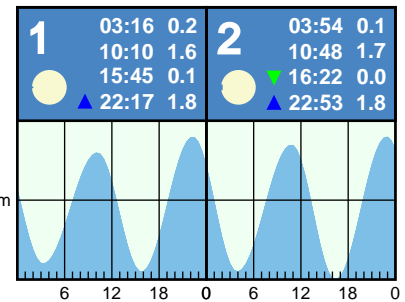
TUESDAY

WEDNESDAY

THURSDAY

FRIDAY

SATURDAY



Blue and green triangles indicate highest and lowest tides of the month, respectively. Major moon phases are circled in black.

This tide table is plotted from LINZ csv data at <https://www.linz.govt.nz/sites/default/files/docs/hydro/tidal-info/tide-tables/maj-ports/csv/Anakakata Bay 2023.csv>

NOTE: These tide predictions are not official tide tables as specified in Maritime Rules Part 25 Nautical Charts and Publications (pursuant to Section 36 of the Maritime Transport Act 1994).

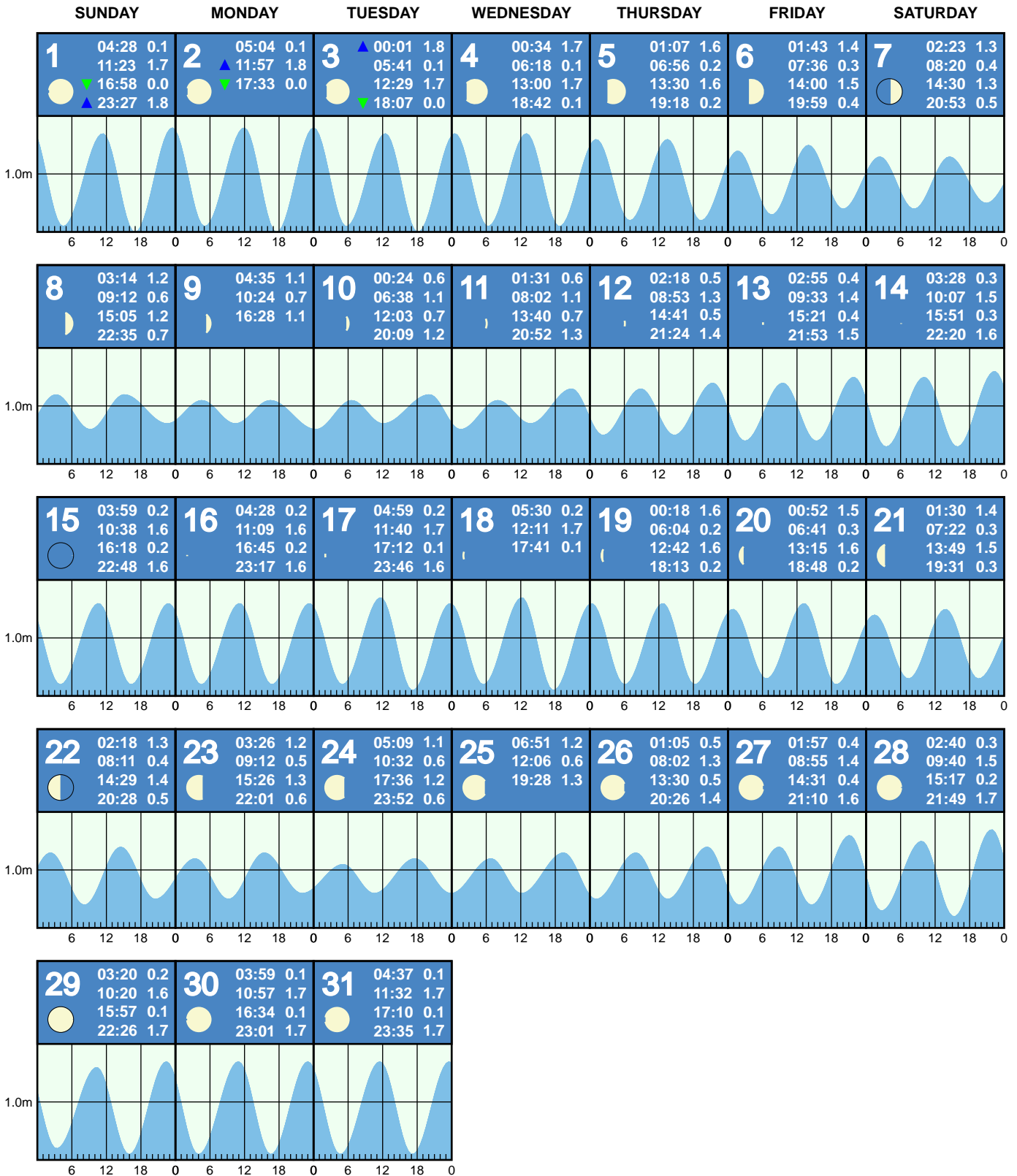
All times are adjusted for daylight savings time.

(c) Copyright 2023, offloop.net

# TIDAL PREDICTIONS FOR ANAKAKATA BAY

(based on Picton)

OCTOBER 2023



Blue and green triangles indicate highest and lowest tides of the month, respectively. Major moon phases are circled in black.

This tide table is plotted from LINZ csv data at <https://www.linz.govt.nz/sites/default/files/docs/hydro/tidal-info/tide-tables/maj-ports/csv/Anakakata Bay 2023.csv>

NOTE: These tide predictions are not official tide tables as specified in Maritime Rules Part 25 Nautical Charts and Publications (pursuant to Section 36 of the Maritime Transport Act 1994).

All times are adjusted for daylight savings time.

(c) Copyright 2023, offloop.net

# TIDAL PREDICTIONS FOR ANAKAKATA BAY

(based on Picton)

## NOVEMBER 2023

SUNDAY

MONDAY

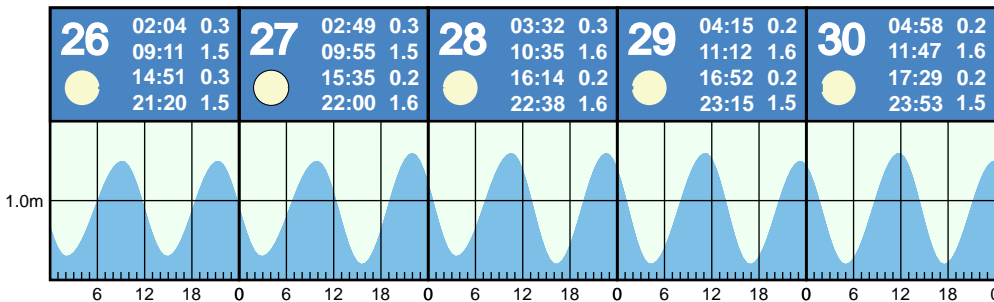
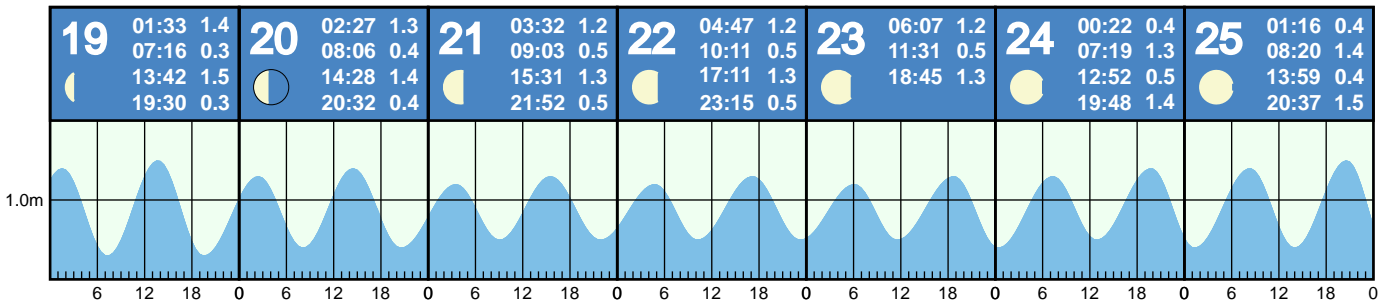
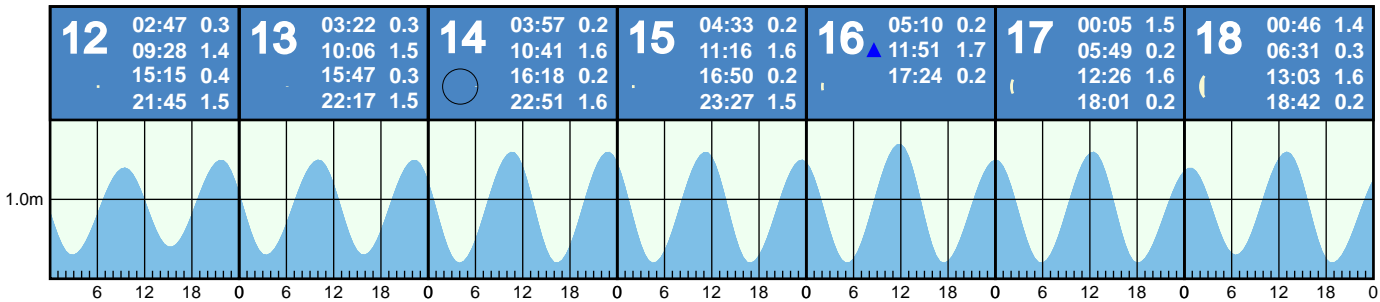
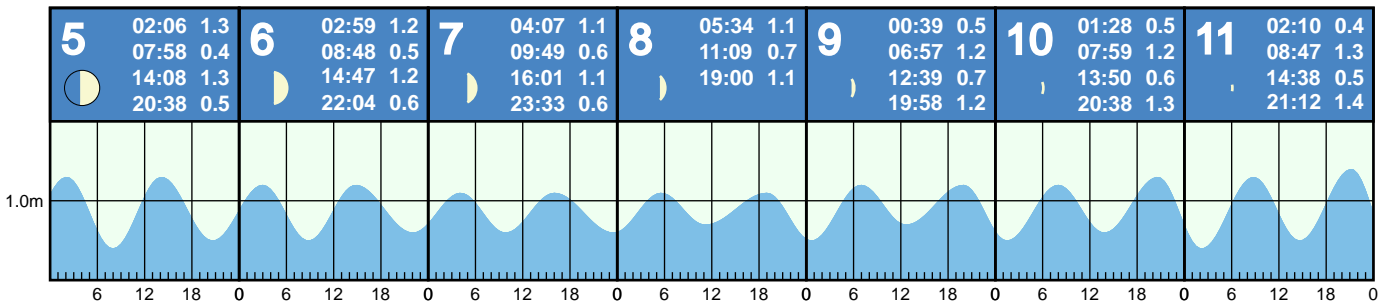
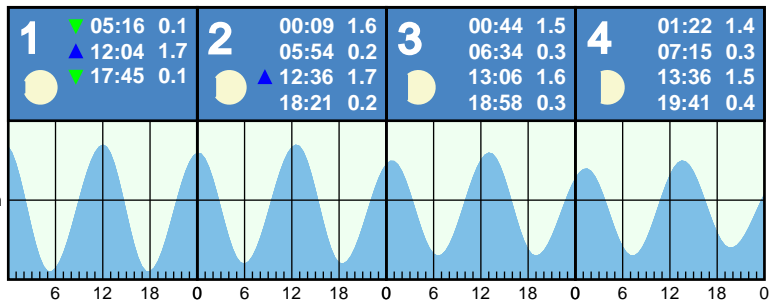
TUESDAY

WEDNESDAY

THURSDAY

FRIDAY

SATURDAY



Blue and green triangles indicate highest and lowest tides of the month, respectively. Major moon phases are circled in black.

This tide table is plotted from LINZ csv data at <https://www.linz.govt.nz/sites/default/files/docs/hydro/tidal-info/tide-tables/maj-ports/csv/Anakakata Bay 2023.csv>

NOTE: These tide predictions are not official tide tables as specified in Maritime Rules Part 25 Nautical Charts and Publications (pursuant to Section 36 of the Maritime Transport Act 1994).

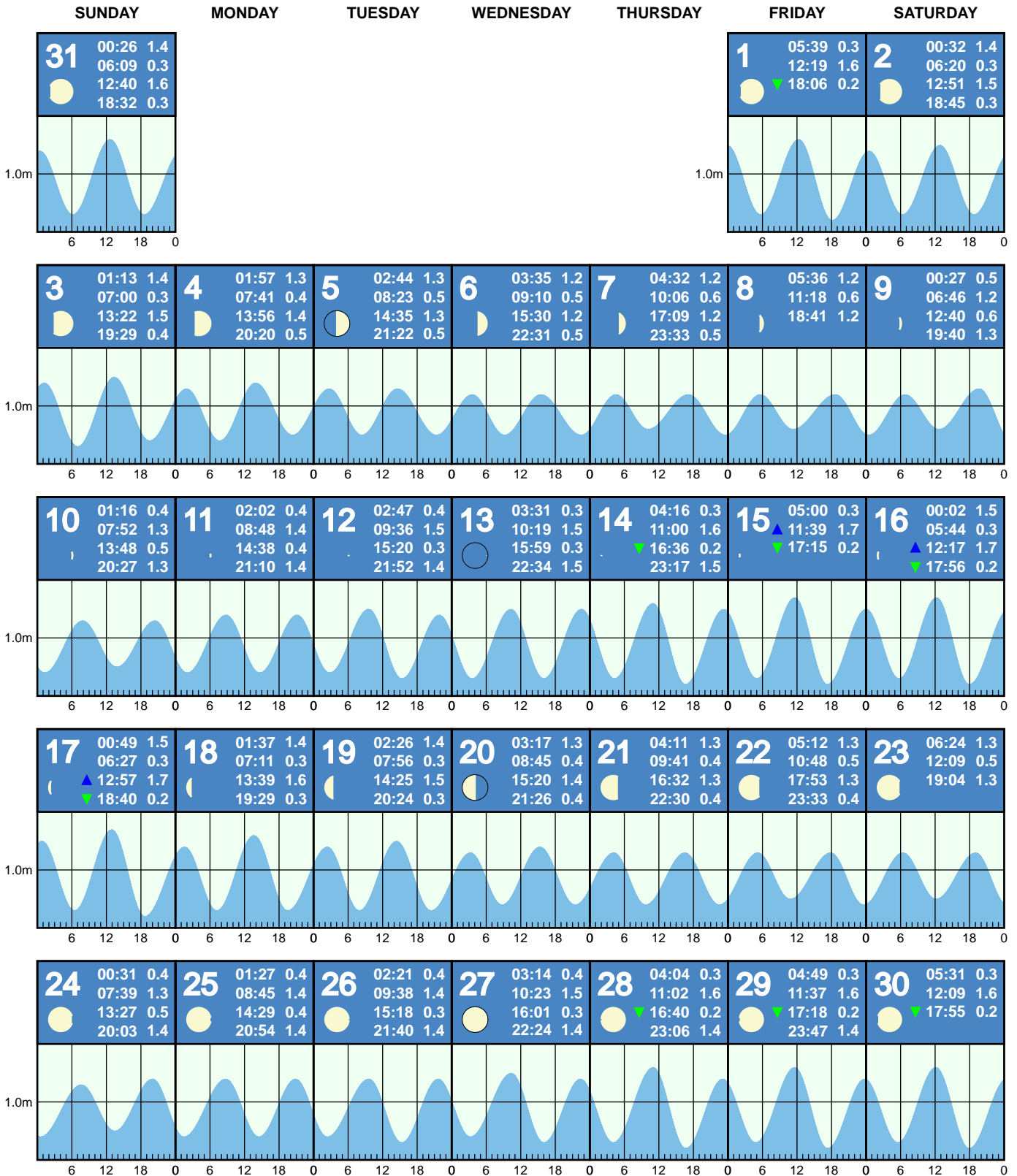
All times are adjusted for daylight savings time.

(c) Copyright 2023, offloop.net

# TIDAL PREDICTIONS FOR ANAKAKATA BAY

(based on Picton)

## DECEMBER 2023



Blue and green triangles indicate highest and lowest tides of the month, respectively. Major moon phases are circled in black.

This tide table is plotted from LINZ csv data at <https://www.linz.govt.nz/sites/default/files/docs/hydro/tidal-info/tide-tables/maj-ports/csv/Anakakata Bay 2023.csv>

NOTE: These tide predictions are not official tide tables as specified in Maritime Rules Part 25 Nautical Charts and Publications (pursuant to Section 36 of the Maritime Transport Act 1994).

All times are adjusted for daylight savings time.

(c) Copyright 2023, offloop.net